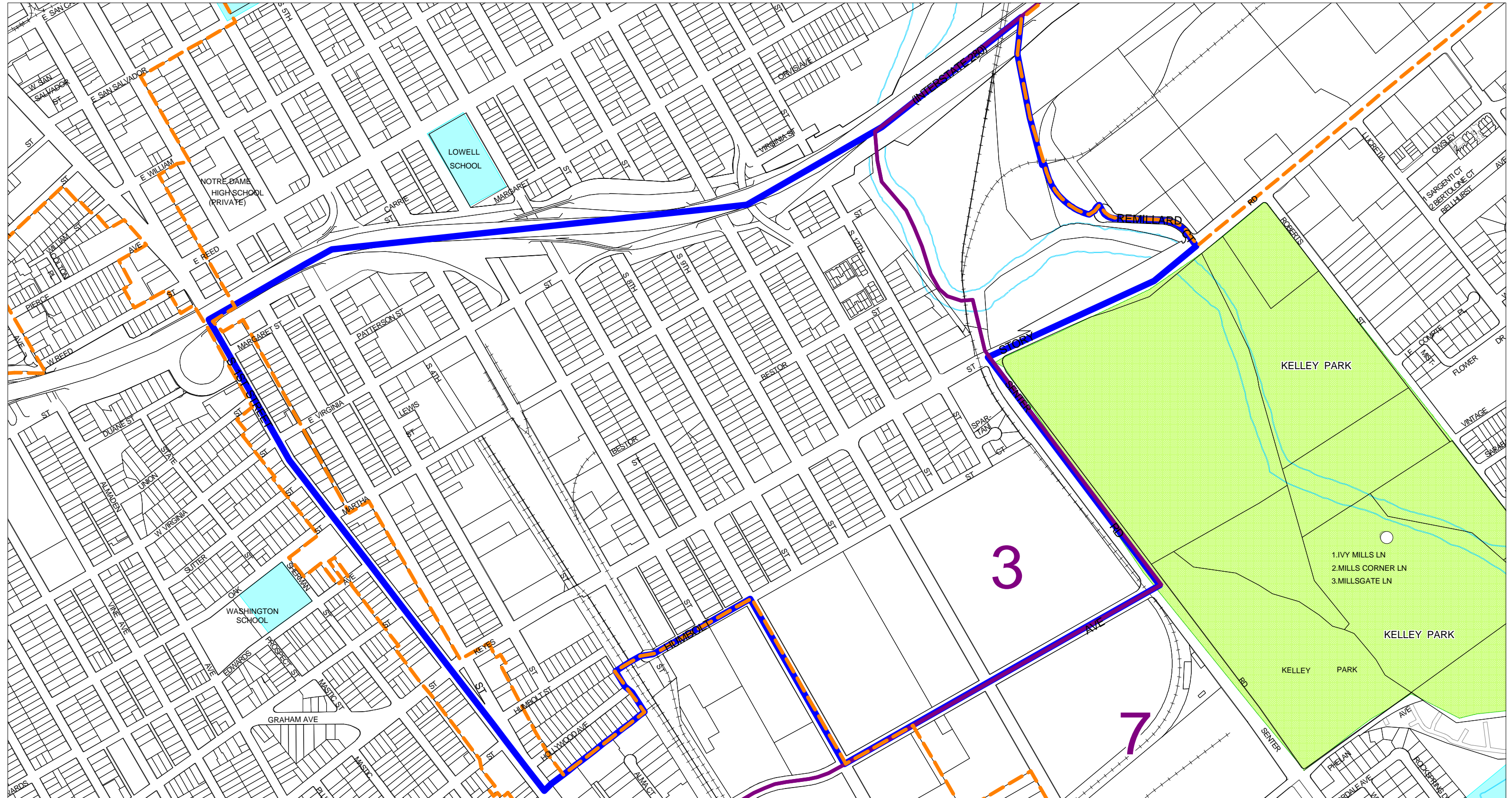





Spartan/Keyes SNI Planning Area



Prepared by the Department of Planning,
Building and Code Enforcement
Planning Services Division

April 26, 2002

-  Planning Area Boundary
-  RDA SNI Area
-  City Council District Boundary



Scale: 1" = 200'